

THIS MAP IS FOR ASSESSMENT PURPOSES. IT IS NOT VALID FOR LEGAL DESCRIPTION OR CONVEYANCE.

THE HORIZONTAL DATUM IS THE MAINE STATE PLANE COORDINATE SYSTEM, NAD 83.

MAPS PREVIOUSLY MAINTAINED BY KNOX COUNTY EMA  
301 PARK STREET, ROCKLAND, MAINE, 04841 (207) 594-5155

REVISED & REPRINTED BY



Precision Mapping, Geospatial Solutions  
11 Pleasant Street, Littleton, NH 03561  
800.322.4540 - www.cai-tech.com

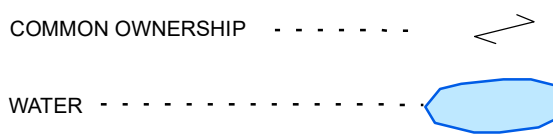
**LEGEND**

PARCEL NUMBER ..... 11-1

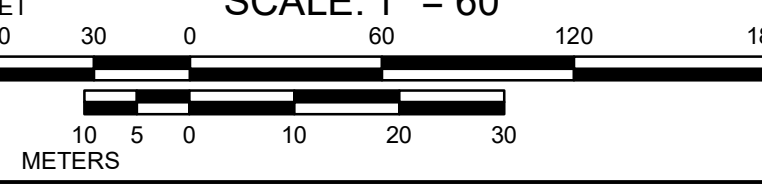
RECORD DIMENSION ..... 100'

COMMON OWNERSHIP .....

WATER .....



SCALE: 1" = 60'



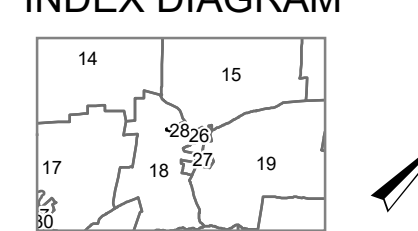
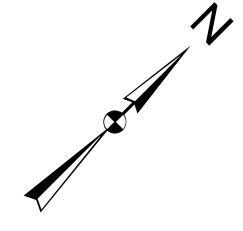
REVISIED TO: APRIL 1, 2024

PROPERTY MAPS

# APPLETON

MAINE

INDEX DIAGRAM

MAP NO.

# 28