



THIS MAP IS FOR ASSESSMENT PURPOSES. IT IS NOT VALID FOR LEGAL DESCRIPTION OR CONVEYANCE.

THE HORIZONTAL DATUM IS THE MAINE STATE PLANE COORDINATE SYSTEM, NAD 83.

MAPS PREVIOUSLY MAINTAINED BY KNOX COUNTY EMA
301 PARK STREET, ROCKLAND, MAINE, 04841 (207) 594-5155

REVISED & REPRINTED BY



Precision Mapping, Geospatial Solutions.
11 Pleasant Street, Littleton, NH 03561
800.322.4540 - www.cai-tech.com

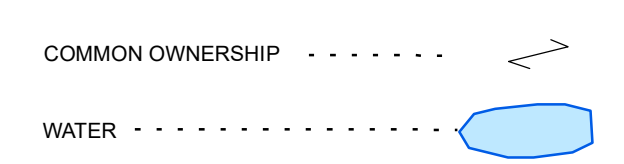
LEGEND

PARCEL NUMBER 11-1

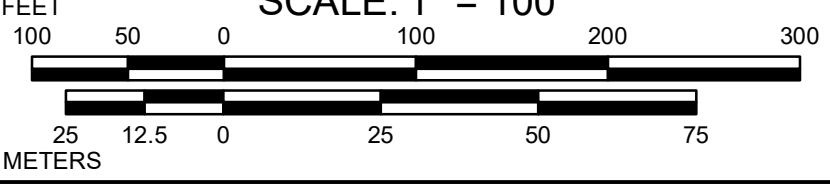
RECORD DIMENSION 100'

COMMON OWNERSHIP

WATER



SCALE: 1" = 100'



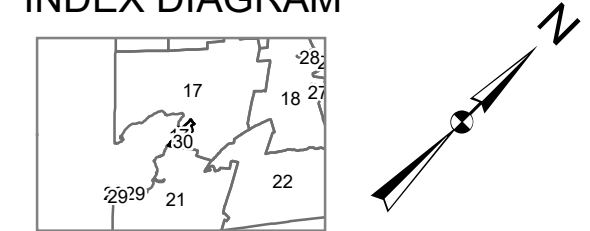
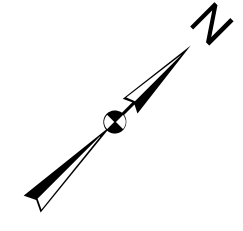
REVISIED TO: APRIL 1, 2024

PROPERTY MAPS

APPLETON

MAINE

INDEX DIAGRAM

MAP NO.

30