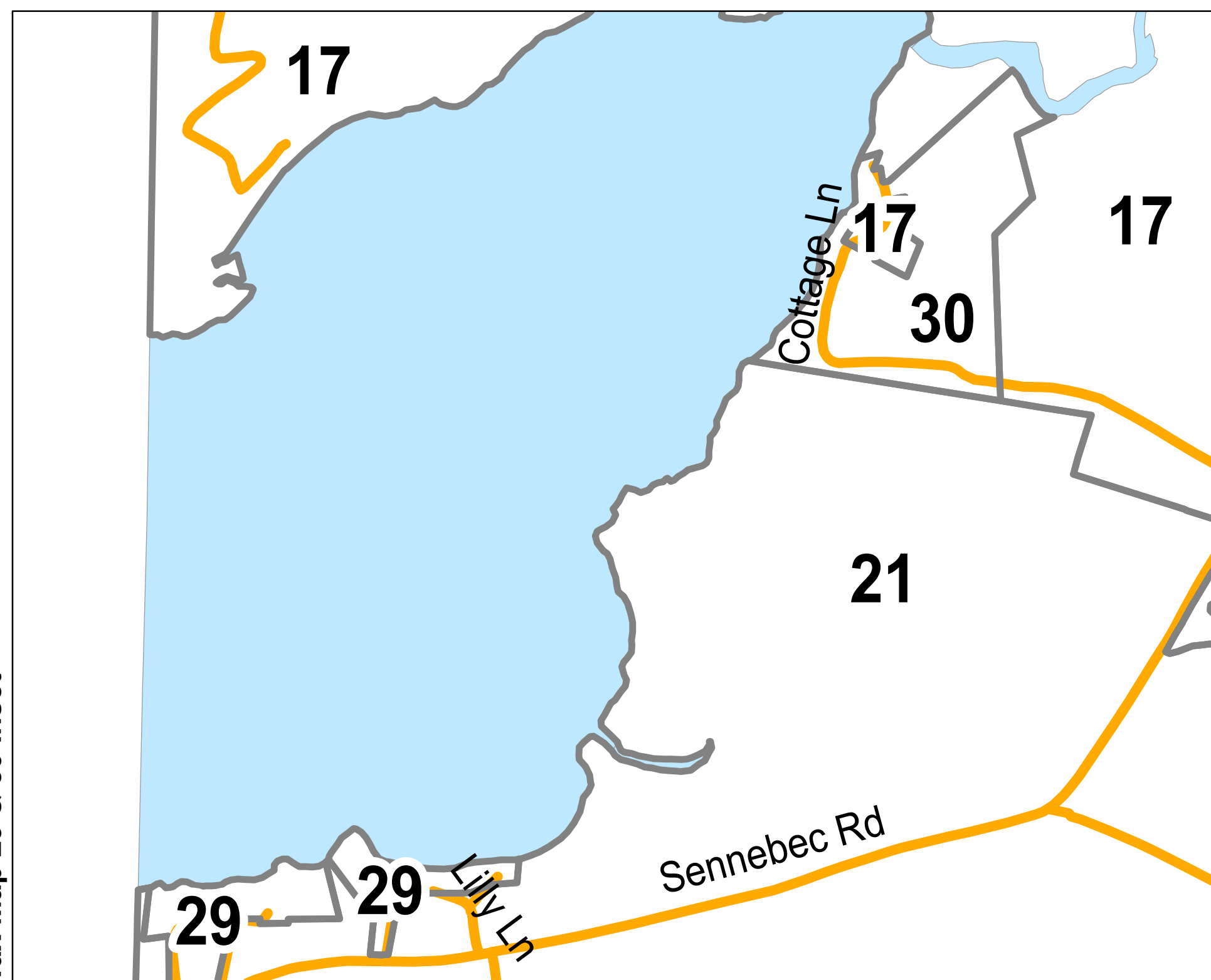
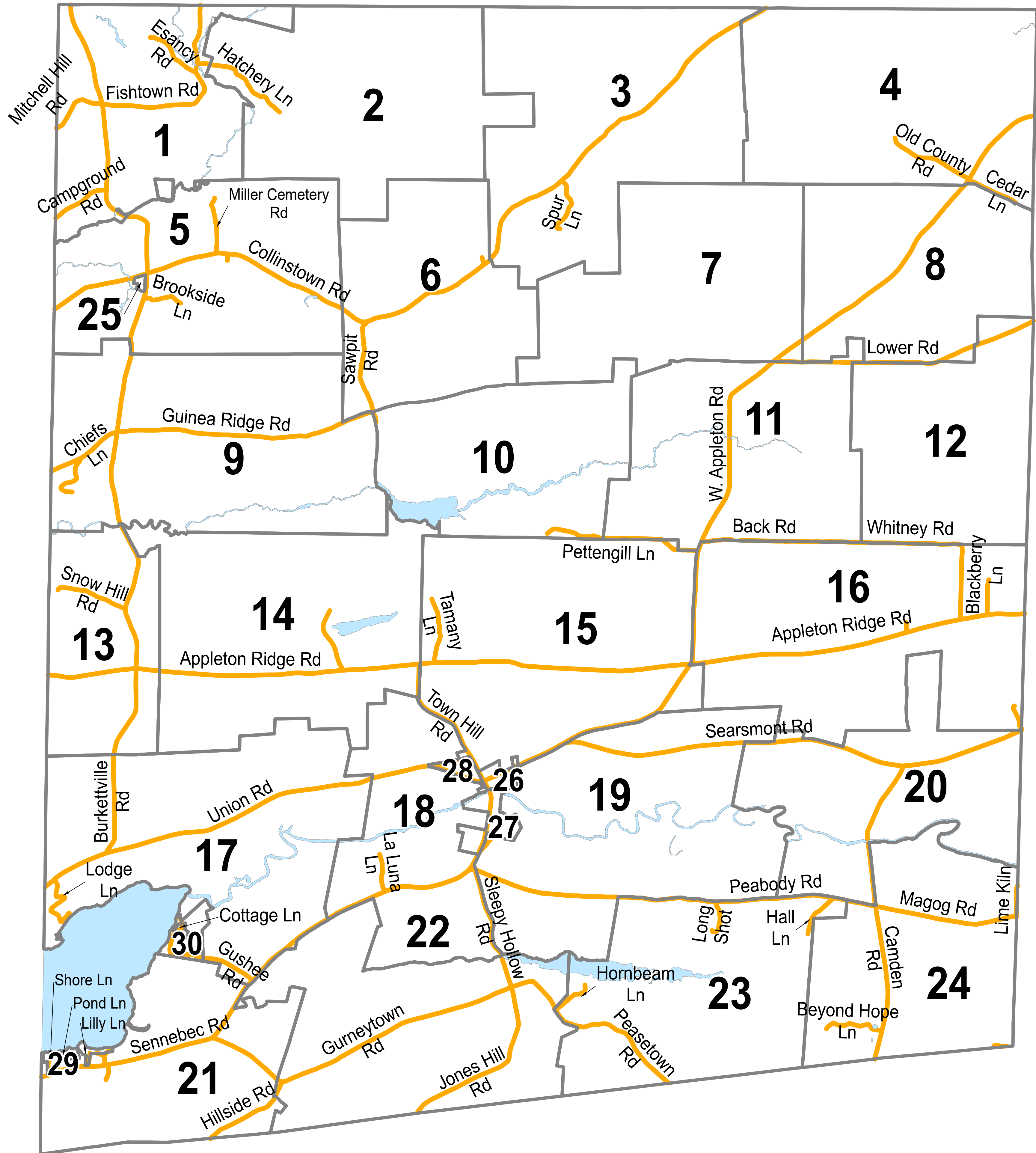


Tax Map 25 Inset

Data Sources:
Town of Appleton (Parcels & Waterbodies)
Maine Office of GIS (Roads)



Tax Map 29 & 30 Inset



THIS MAP IS FOR ASSESSMENT PURPOSES. IT IS NOT VALID FOR LEGAL DESCRIPTION OR CONVEYANCE.

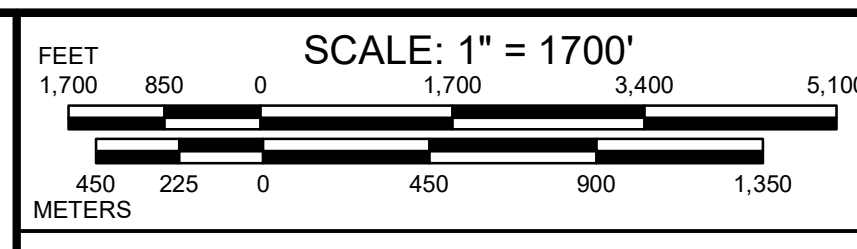
THE HORIZONTAL DATUM IS THE MAINE STATE PLANE COORDINATE SYSTEM, NAD 83.

MAPS PREVIOUSLY MAINTAINED BY KNOX COUNTY EMA
301 PARK STREET, ROCKLAND, MAINE, 04841 (207) 594-5155



LEGEND

- MAP NUMBER - - - - - 25
- MAP LIMIT LINES - - - - -
- E911 ROADS - - - - -



PROPERTY MAPS
APPLETON
MAINE

INDEX MAP